

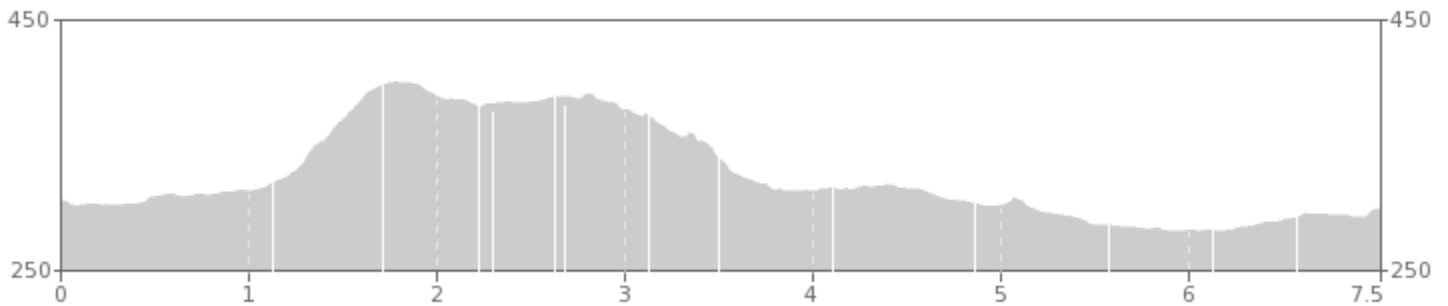
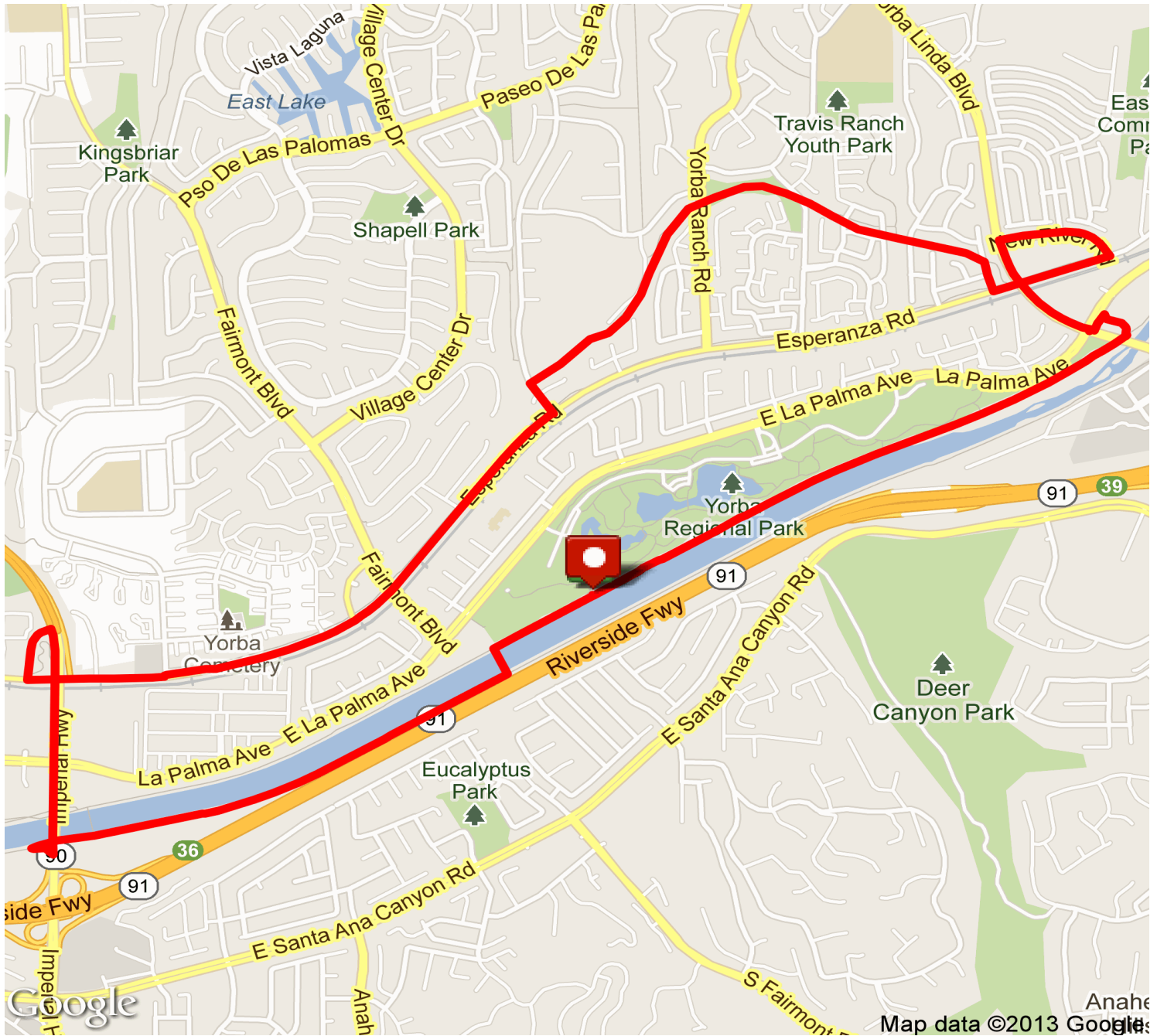
























YL House Run - Longer Version

















Distance: 7.43 mi

Elevation: 141.08 ft (Max: 423.23 ft)

mapmyrun



	Head southeast toward Santa Ana River Trail	1.2 mi (+0.15 mi)
	Head northeast on Santa Ana River Trail Destination will be on the left	1.35 mi (+0.09 mi)
	Head southwest on Santa Ana River Trail	1.44 mi (+0.06 mi)
	Head southwest toward Yorba Linda Blvd	1.5 mi (+0.32 mi)
	Head northeast on E La Palma Ave toward Yorba Linda Blvd	1.82 mi (+0.27 mi)
	Head east on New River Rd toward Ave Adobe	2.09 mi (+0.27 mi)
	Head west on Esperanza Rd toward New River Rd	2.36 mi (+0.08 mi)
	Head north on Ave Barcelona toward Avenida Granada	2.44 mi (+0.05 mi)
	Direct/offroad route segment	2.48 mi (+0.16 mi)
	Direct/offroad route segment	2.64 mi (+0.09 mi)
	Direct/offroad route segment	2.73 mi (+0.07 mi)
	Direct/offroad route segment	2.79 mi (+0.06 mi)
	Direct/offroad route segment	2.85 mi (+0.06 mi)
	Direct/offroad route segment	2.91 mi (+0.06 mi)
	Direct/offroad route segment	2.97 mi (+0.04 mi)
	Direct/offroad route segment	3.01 mi (+0.07 mi)
	Direct/offroad route segment	3.08 mi (+0.06 mi)
	Direct/offroad route segment	3.14 mi (+0.08 mi)
	Direct/offroad route segment	3.22 mi (+0.1 mi)
	Direct/offroad route segment	3.32 mi (+0.06 mi)
	Direct/offroad route segment	3.38 mi (+0.06 mi)
	Direct/offroad route segment	3.44 mi (+0.05 mi)

	Direct/offroad route segment	3.5 mi (+0.04 mi)
	Direct/offroad route segment	3.54 mi (+0.09 mi)
	Direct/offroad route segment	3.63 mi (+0.08 mi)
	Direct/offroad route segment	3.71 mi (+0.09 mi)
	Direct/offroad route segment	3.8 mi (+0.56 mi)
	Head southwest on Esperanza Rd toward Lindsey Dr	4.36 mi (+0.31 mi)
	Head southwest on Esperanza Rd toward Fairmont Blvd/Fairmont Con Destination will be on the left	4.67 mi (+0.5 mi)
	Head west on Esperanza Rd	5.17 mi (+0.75 mi)
	Head west on Esperanza Rd toward Imperial Hwy Overpass	5.92 mi (+0.3 mi)
	Head south on CA-90 E toward Santa Ana River Trail	6.21 mi (+0.29 mi)
	Head east on Flood Control Access Road	6.5 mi (+0.49 mi)
	Head east on Flood Control Access Road	6.99 mi (+0.16 mi)
	Head northeast on Flood Control Access Road	7.14 mi (+0.07 mi)
	Direct/offroad route segment	7.21 mi (+0.25 mi)
	Head northeast on Santa Ana River Trail	7.46 mi (+-0.03 mi)
	Destination	7.43 mi (+0 mi)

MapMyRun • <http://mapmyrun.com/routes/view/174973220>