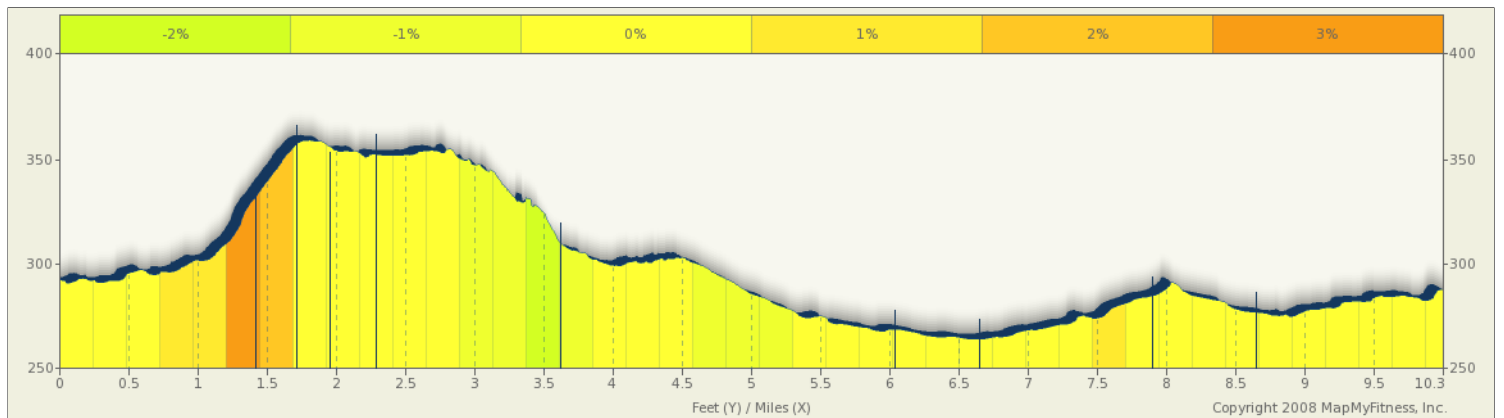
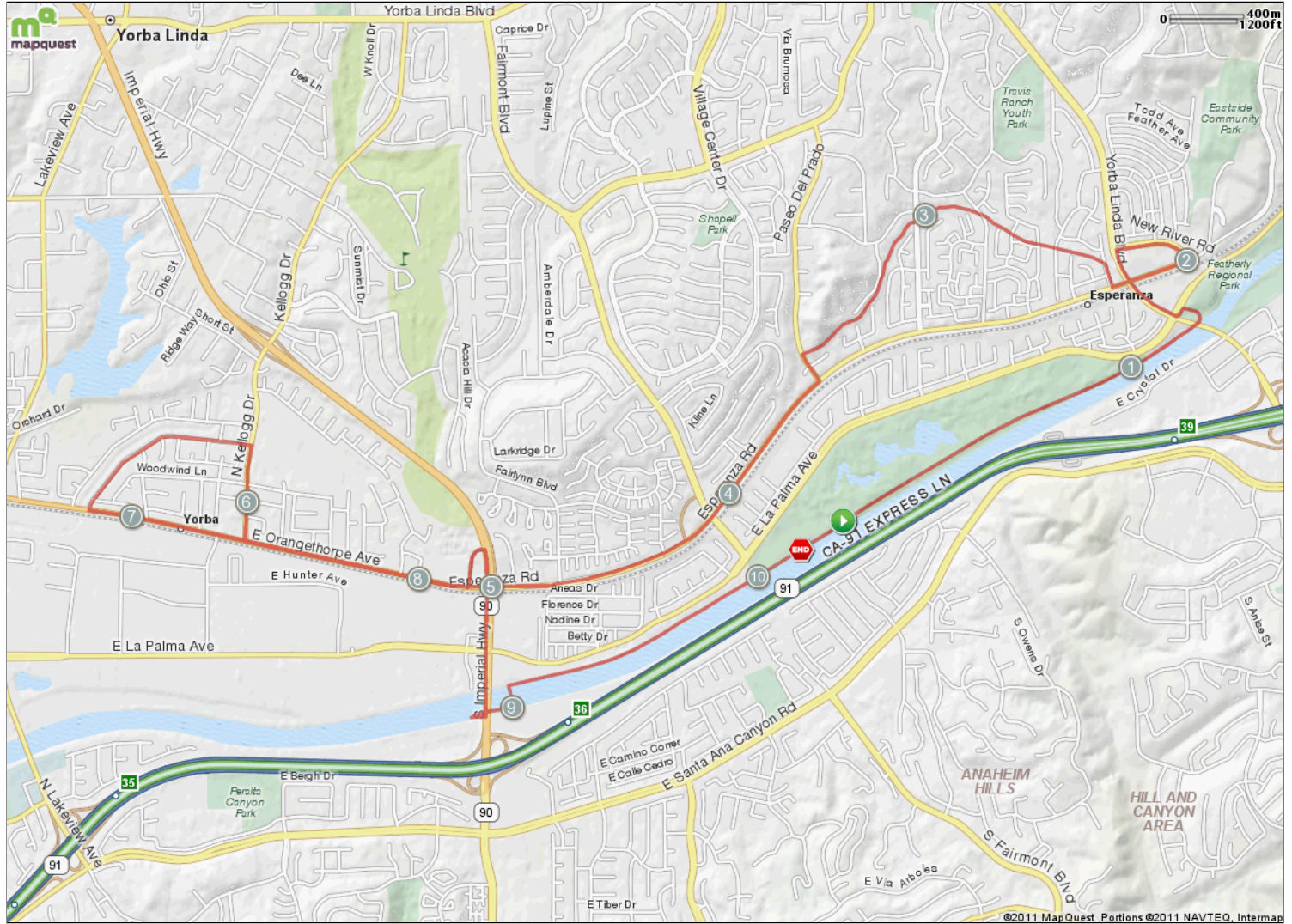


Scott's Run

Starts In Anaheim, California








10.31 miles











Description

Scott's Run

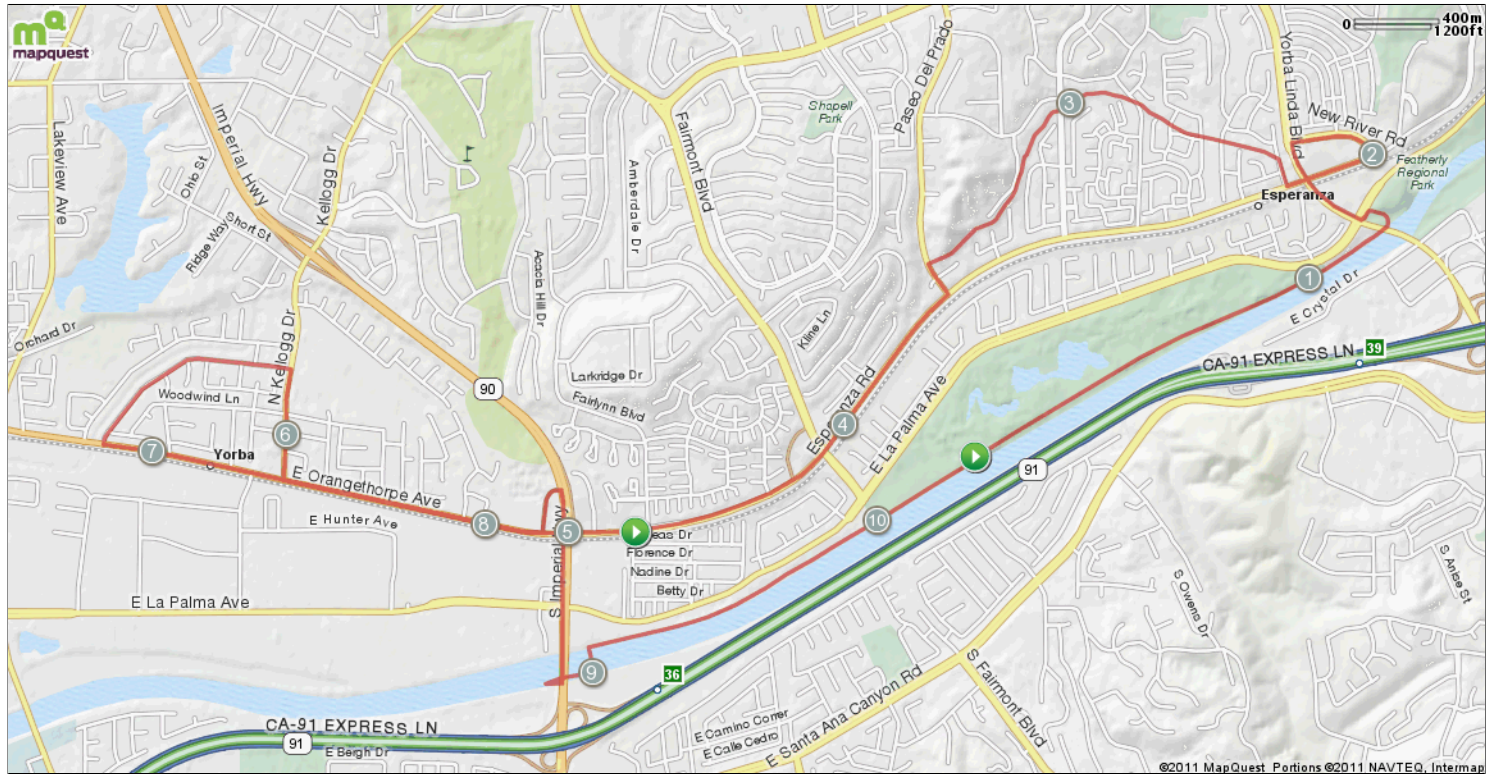
Starts In Anaheim, California

Notes		
AT	FOR	NOTES
1.46 mi.	<input type="checkbox"/> 1613ft	Head west on Yorba Linda Blvd toward E La Palma Ave
1.77 mi.	 25ft	Turn right onto New River Rd
1.77 mi.	 1324ft	Head east on New River Rd toward Ave Adobe
2.02 mi.	 17ft	Head southeast on New River Rd toward Esperanza Rd
2.03 mi.	 1389ft	Turn right onto Esperanza Rd
2.29 mi.	 1mi 2426ft	Head northwest on Ave Barcelona toward Avenida Granada
3.75 mi.	<input type="checkbox"/> 3468ft	Head southwest on Esperanza Rd toward Lindsey Dr
4.41 mi.	 3806ft	Slight right to stay on Esperanza Rd
5.13 mi.	 4273ft	Continue onto E Orangethorpe Ave

Notes		
AT	FOR	NOTES
5.94 mi.	 15ft	Turn right onto Kellogg Dr
5.94 mi.	 1599ft	Head north on Kellogg Dr toward E Marita Ln
6.24 mi.	 3397ft	Head west on N Holbrook St toward N Tympani St
6.88 mi.	 1mi 1514ft	Head east on E Orangethorpe Ave toward Boisseranc St
8.17 mi.	 775ft	Head north toward CA-90 E
8.32 mi.	 2811ft	Head south on CA-90 E toward E La Palma Ave
8.85 mi.	 253ft	Turn right onto Santa Ana River Trail
8.9 mi.	 1mi 2379ft	Sharp right to stay on Santa Ana River Trail
10.35 mi.	<input type="checkbox"/>	

Scott's Run

Starts In Anaheim, California



Notes			
AT	FOR	NOTES	
1.46 mi.	□	1613ft	Head west on Yorba Linda Blvd toward E La Palma Ave
1.77 mi.	➔	25ft	Turn right onto New River Rd
1.77 mi.	⊕	1324ft	Head east on New River Rd toward Ave Adobe
2.02 mi.	⊕	17ft	Head southeast on New River Rd toward Esperanza Rd
2.03 mi.	➔	1389ft	Turn right onto Esperanza Rd
2.29 mi.	⊕	1mi 2426ft	Head northwest on Ave Barcelona toward Avenida Granada
3.75 mi.	□	3468ft	Head southwest on Esperanza Rd toward Lindsey Dr
4.41 mi.	➔	3806ft	Slight right to stay on Esperanza Rd
This segment shows 5.13 mi. (27,064 ft.) of your route.			

Notes			
AT	FOR	NOTES	
5.13 mi.	➔	4273ft	Continue onto E Orangethorpe Ave
5.94 mi.	➔	15ft	Turn right onto Kellogg Dr
5.94 mi.	⊕	1599ft	Head north on Kellogg Dr toward E Marita Ln
6.24 mi.	⊕	3397ft	Head west on N Holbrook St toward N Tympani St
6.88 mi.	⊕	1mi 1514ft	Head east on E Orangethorpe Ave toward Boisseranc St
8.17 mi.	⊕	775ft	Head north toward CA-90 E
8.32 mi.	⊕	2811ft	Head south on CA-90 E toward E La Palma Ave
8.85 mi.	➔	253ft	Turn right onto Santa Ana River Trail
8.9 mi.	➔	1mi 2379ft	Sharp right to stay on Santa Ana River Trail
10.35 mi.	□		
This segment shows 5.06 mi. (26,735 ft.) of your route.			