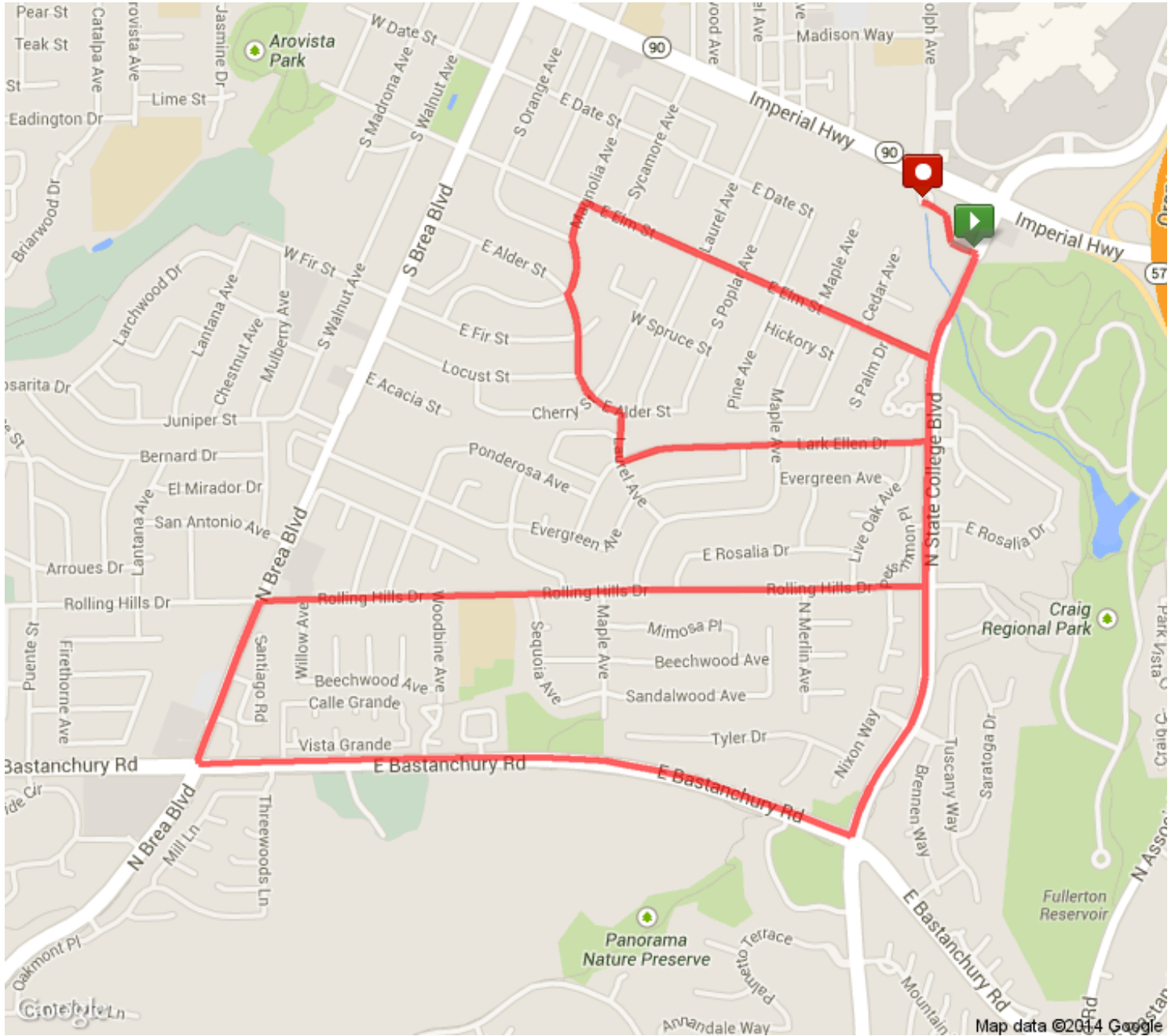


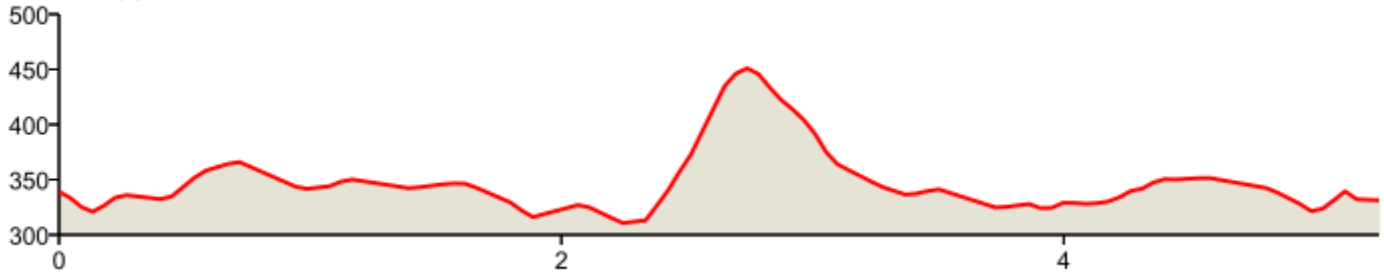


Robyn's Run
 Distance: 5.25 mi
 Elevation: 211.68 ft {Max: 452.69 ft}

mapmyrun






























ELEVATION (ft)



Miles

Copyright (c) 2014 MapMyFitness Inc.

	Head east toward S State College Blvd	0 mi (+0 mi)
	Turn right onto S State College Blvd	0 mi (+0.11 mi)
	Slight right to stay on S State College Blvd	0.11 mi (+0.41 mi)
	Turn right onto Rolling Hills Dr	0.53 mi (+0 mi)
	Head west on Rolling Hills Dr toward Live Oak Ave	0.53 mi (+1.01 mi)
	Head west on Rolling Hills Dr toward N Brea Blvd	1.54 mi (+0 mi)
	Turn left onto N Brea Blvd Destination will be on the left	1.54 mi (+0.26 mi)
	Head northeast on N Brea Blvd	1.8 mi (+0 mi)
	Turn right to stay on N Brea Blvd	1.8 mi (+0.01 mi)
	Turn left onto E Bastanchury Rd Destination will be on the left	1.81 mi (+1.01 mi)
	Head southeast on E Bastanchury Rd toward N State College Blvd	2.82 mi (+0 mi)
	Turn left onto N State College Blvd	2.82 mi (+0.63 mi)
	Turn left onto Lark Ellen Dr	3.45 mi (+0.01 mi)
	Turn right to stay on Lark Ellen Dr	3.46 mi (+0 mi)
	Head west on Lark Ellen Dr toward Live Oak Ave Destination will be on the left	3.46 mi (+0.47 mi)
	Head west on Lark Ellen Dr toward Laurel Ave	3.93 mi (+0 mi)
	Turn right onto Laurel Ave	3.93 mi (+0.08 mi)
	Turn left onto E Alder St	4 mi (+0 mi)
	Head west on E Alder St toward Cherry St	4.01 mi (+0.22 mi)
	Turn left onto Magnolia Ave	4.22 mi (+0 mi)
	Head northeast on Magnolia Ave toward E Alder St	4.23 mi (+0.15 mi)
	Head southeast on E Elm St toward Sycamore Ave	4.37 mi (+0.57 mi)

 Head southeast on E Elm St toward S State College Blvd	4.95 mi (+0 mi)
 Turn left onto S State College Blvd	4.95 mi (+0.18 mi)
 Turn left	5.13 mi (+0 mi)
 This segment has no directions.	5.13 mi (+0.12 mi)
 Destination	5.25 mi (+0 mi)

MapMyRun • <http://mapmyrun.com/routes/view/521165052>