

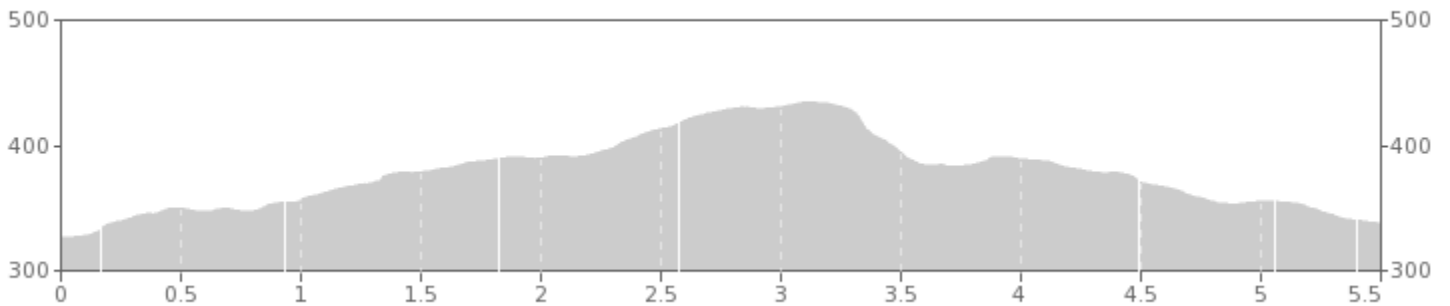
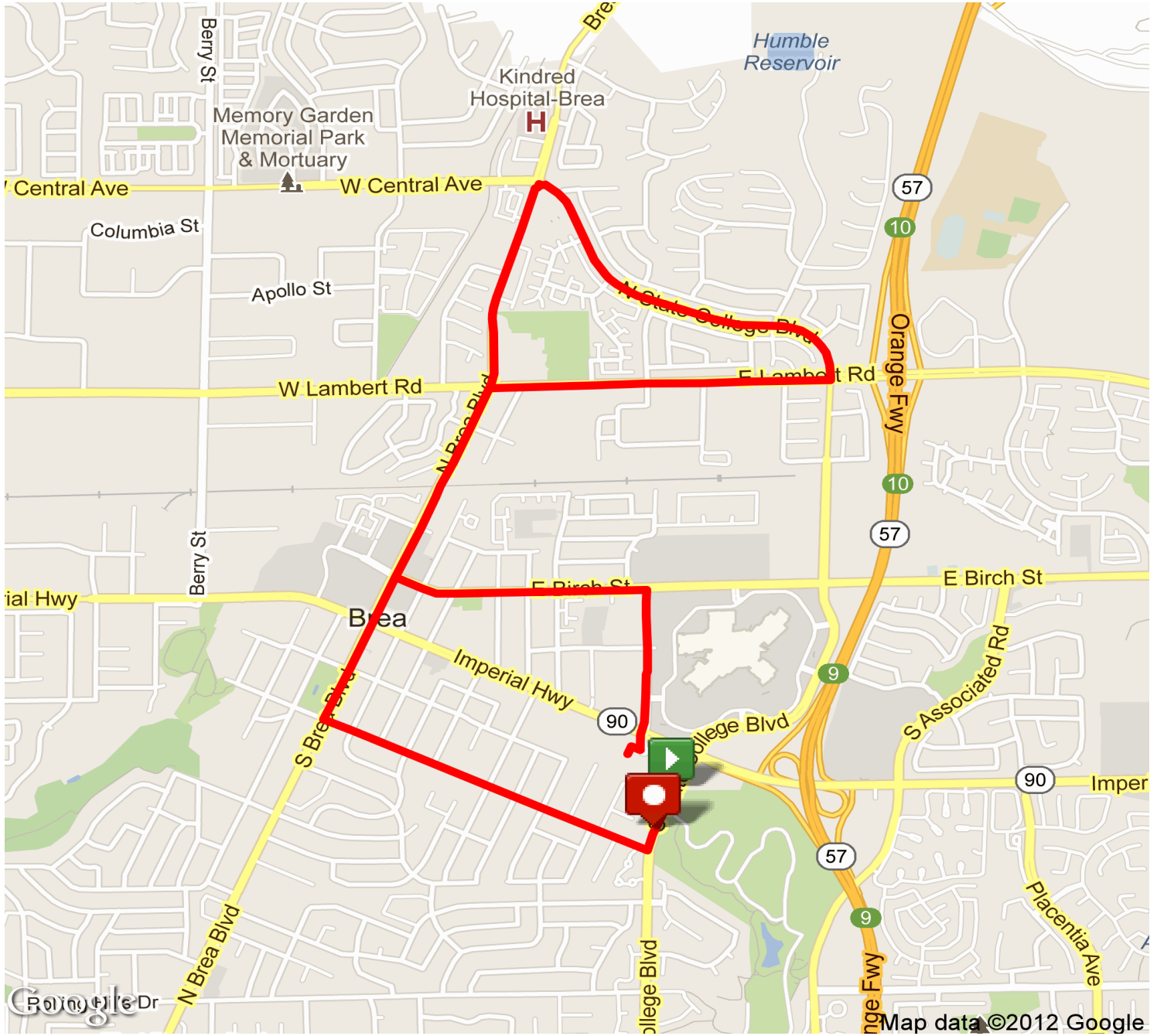













Pam B's Run

Distance: 5.48 mi

Elevation: 111.55 ft (Max: 452.76 ft)

mapmyrun



	Head southwest on S State College Blvd toward E Elm St	0.16 mi (+0.77 mi)
	Head northwest on E Elm St toward Muirwood Dr Destination will be on the right	0.94 mi (+0.89 mi)
	Head northwest on E Elm St toward S Brea Blvd	1.83 mi (+0.75 mi)
	Head northeast on N Brea Blvd toward E Lambert Rd	2.58 mi (+0.9 mi)
	Head east on E Lambert Rd toward N State College Blvd	3.48 mi (+1.02 mi)
	Head southwest on N Brea Blvd	4.5 mi (+0.57 mi)
	Head southwest on S Brea Blvd toward E Birch St	5.06 mi (+0.35 mi)
	Head east on E Birch St toward S Randolph Ave	5.41 mi (+0.06 mi)
	Head south on S Randolph Ave toward CA-90 W	5.47 mi (+0.04 mi)
	Head northwest	5.51 mi (+-0.03 mi)
	Destination	5.48 mi (+0 mi)

MapMyRun • <http://mapmyrun.com/routes/view/160627532>