

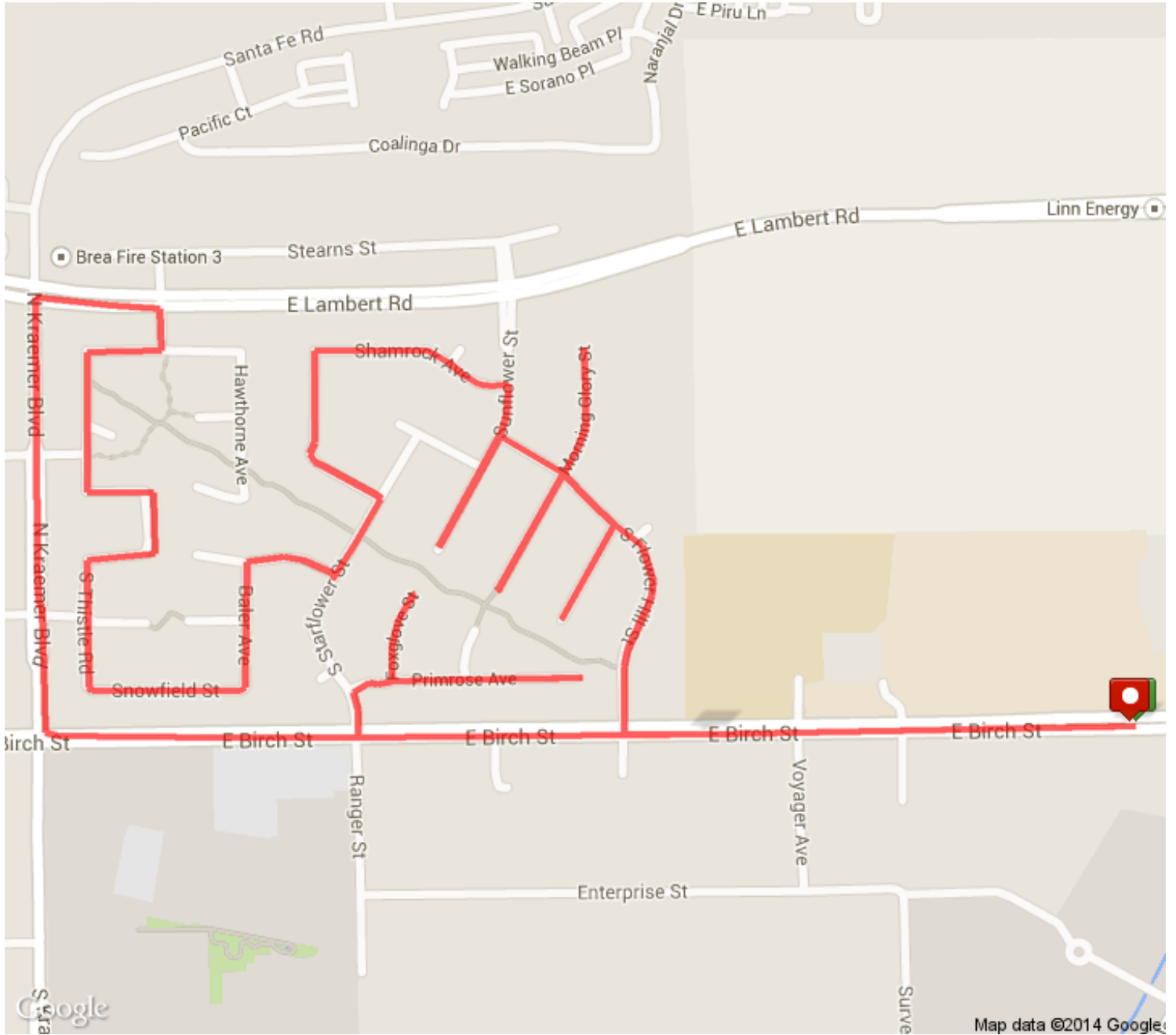


John's Christmas Lights Run

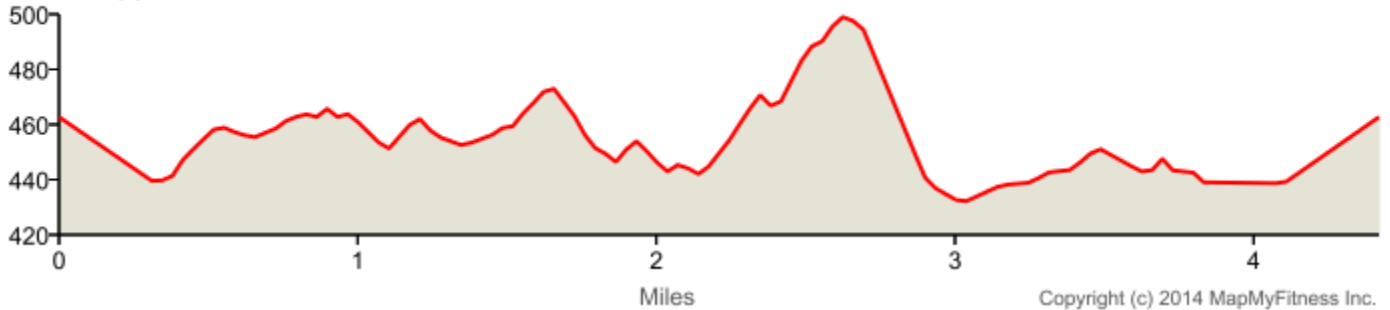
Distance: 4.42 mi

Elevation: 119.89 ft (Max: 499.74 ft)
















mapmyrun


























ELEVATION (ft)



Copyright (c) 2014 MapMyFitness Inc.

	Head west on E Birch St toward Voyager Ave	0 mi (+0.39 mi)
	Turn right onto S Flower Hill St	0.39 mi (+0 mi)
	Head north on S Flower Hill St toward Bluegrass St	0.39 mi (+0.17 mi)
	Turn left onto Bluegrass St	0.57 mi (+0 mi)
	Head southwest on Bluegrass St	0.57 mi (+0.08 mi)
	Head northeast on Bluegrass St toward S Flower Hill St	0.65 mi (+0.08 mi)
	Turn left onto S Flower Hill St	0.73 mi (+0.06 mi)
	Turn left onto Morning Glory St	0.79 mi (+0 mi)
	Head northeast on Morning Glory St toward N Flower Hill St	0.79 mi (+0.1 mi)
	Head south on Morning Glory St toward N Flower Hill St Destination will be on the right	0.89 mi (+0.2 mi)
	Head northeast	1.1 mi (+0 mi)
	Continue straight onto Morning Glory St	1.1 mi (+0.1 mi)
	Turn left onto N Flower Hill St	1.2 mi (+0.06 mi)
	Turn left onto Sunflower St	1.26 mi (+0 mi)
	Head southwest on Sunflower St toward Bluebell Ave	1.26 mi (+0.1 mi)
	Head northeast on Sunflower St toward Bluebell Ave Destination will be on the left	1.35 mi (+0.13 mi)
	Head north on Sunflower St toward Shamrock Ave	1.49 mi (+0 mi)
	Turn left onto Shamrock Ave	1.49 mi (+0.16 mi)
	Head south on Goldenrod St toward N Starflower St	1.65 mi (+0.14 mi)
	Head southeast on Goldenrod St toward N Starflower St	1.79 mi (+0 mi)
	Turn right onto N Starflower St Destination will be on the right	1.79 mi (+0.07 mi)
	Head northeast on S Starflower St toward Larkspur Ave	1.86 mi (+0 mi)

 Turn left onto Larkspur Ave	1.86 mi (+0.07 mi)
 Head south on Baler Ave toward Belmont Ct	1.94 mi (+0.1 mi)
 Head west on Snowfield St toward S Thistle Rd	2.03 mi (+0.12 mi)
 Head north on S Thistle Rd toward Country Hills Rd	2.15 mi (+0.1 mi)
 Head east on N Thistle Rd	2.25 mi (+0.1 mi)
 Head west on N Thistle Rd	2.35 mi (+0.05 mi)
 Head north on N Thistle Rd toward E Edgemont Ln	2.4 mi (+0.11 mi)
 Head east on Woodacre St toward Walden Rd	2.51 mi (+0.06 mi)
 Head north on Walden Rd toward E Lambert Rd	2.56 mi (+0.03 mi)
 Head west on E Lambert Rd toward N Kraemer Blvd	2.6 mi (+0.1 mi)
 Head south on N Kraemer Blvd toward E Edgemont Ln	2.69 mi (+0.23 mi)
 Slight left to stay on N Kraemer Blvd	2.93 mi (+0.1 mi)
 Head east on E Birch St toward Ranger St	3.03 mi (+0.24 mi)
 Head north on Starflower St toward Primrose Ave	3.27 mi (+0.03 mi)
 Head northeast on Primrose Ave toward Foxglove St	3.3 mi (+0.18 mi)
 Head west on Primrose Ave toward Wintergreen St	3.48 mi (+0.14 mi)
 Turn right onto Foxglove St	3.62 mi (+0.07 mi)
 Head southwest on Foxglove St toward Primrose Ave	3.69 mi (+0.07 mi)
 Turn right onto Primrose Ave	3.76 mi (+0.03 mi)
 Turn left onto Starflower St	3.8 mi (+0.03 mi)
 Turn left onto E Birch St	3.83 mi (+0 mi)
 Head east on E Birch St toward S Flower Hill St	3.83 mi (+0.59 mi)
 Destination	4.42 mi (+0 mi)

