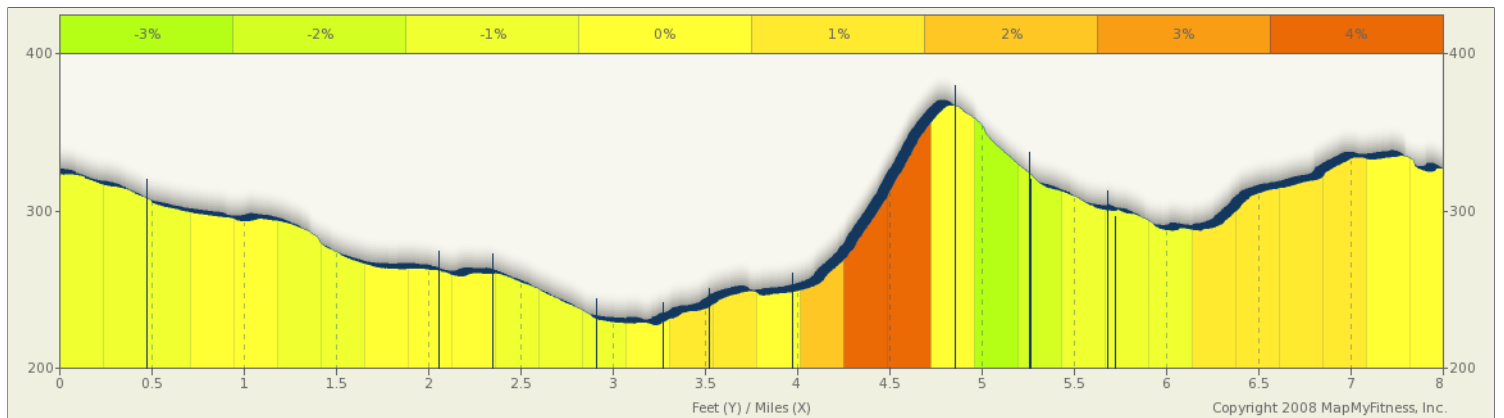
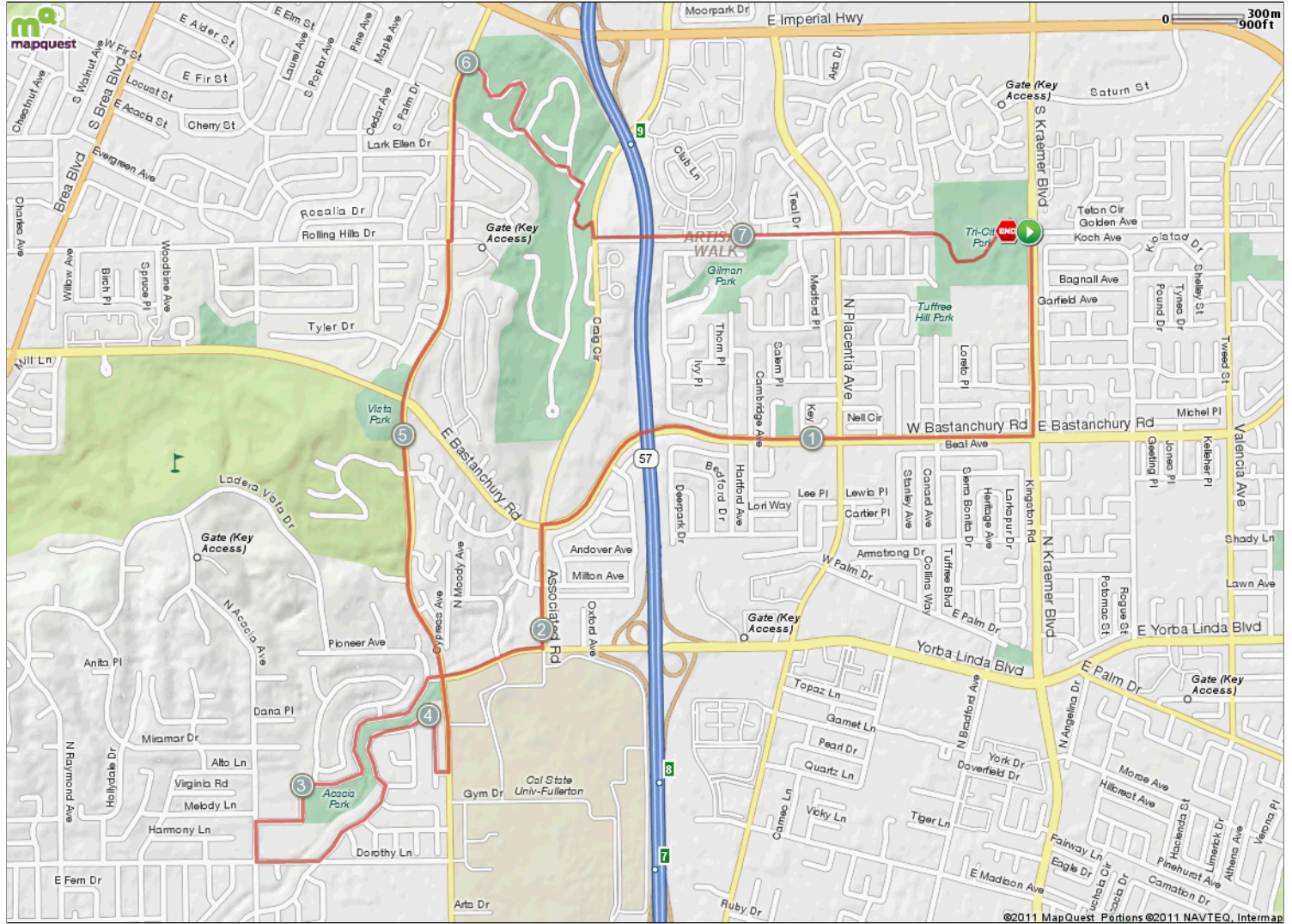


3 Parks Run (7.9 miles)

Starts In Placentia, California

7.93 miles



Description

3 Parks Run (7.9 miles)

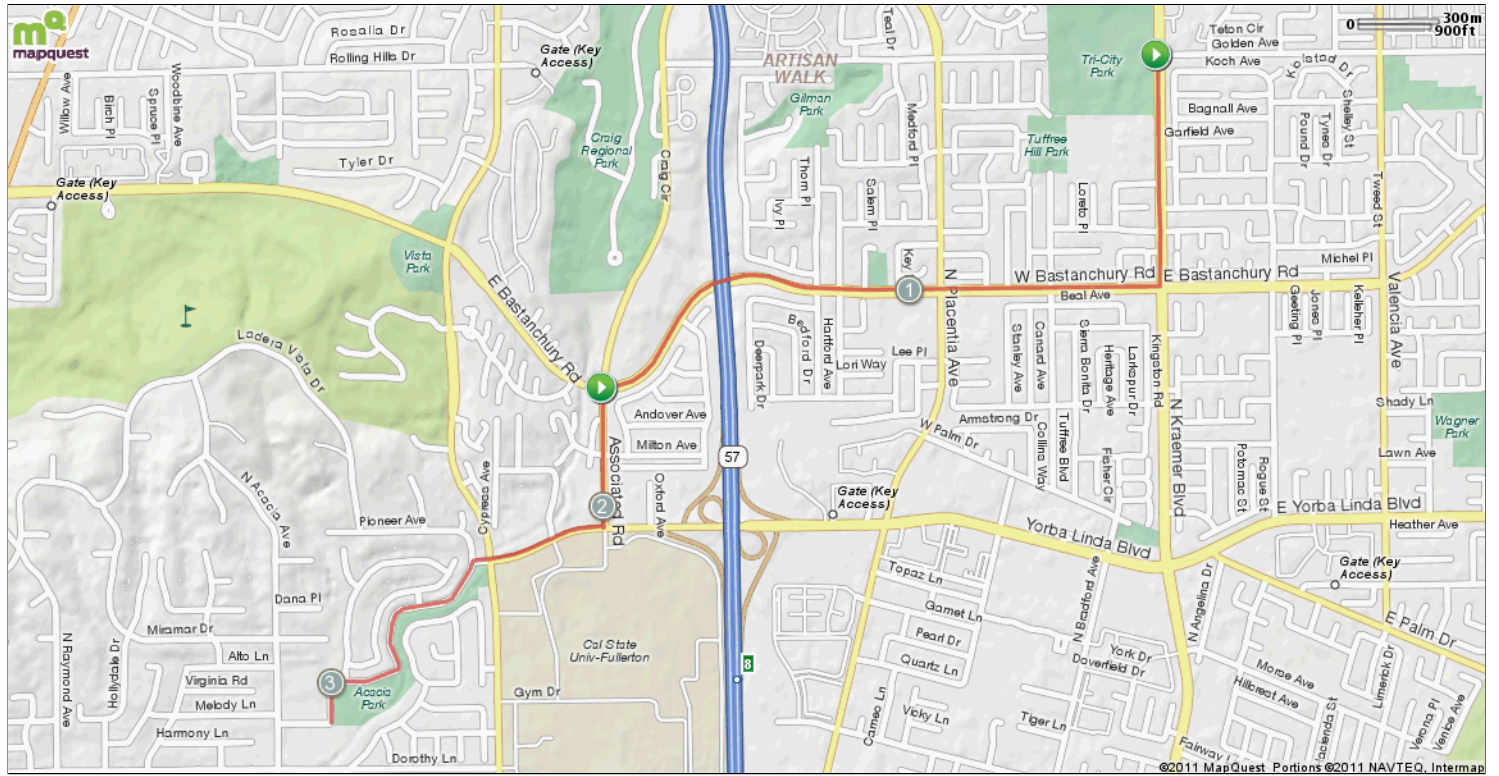
Starts In Placentia, California

Notes		
AT	FOR	NOTES
START	2658ft	Head south on N Kraemer Blvd toward Golden Ave
0.5 mi.	1mi 1973ft	Head west on W Bastanchury Rd toward Young Dr
1.88 mi.	11ft	Turn left onto N Associated Rd
1.88 mi.	1606ft	Head south on Associated Rd toward E Bastanchury Rd
2.18 mi.	22ft	Head north on Associated Rd/ N Campus Dr toward Yorba Linda Blvd
2.19 mi.	1625ft	Turn left onto Yorba Linda Blvd
2.5 mi.	1872ft	Head south on Fullerton Creek Dr toward Yorba Linda Blvd
2.85 mi.	1291ft	Turn right to stay on Fullerton Creek Dr
3.09 mi.	7ft	Head south on Fullerton Creek Dr toward Melody Ln
3.1 mi.	639ft	Turn right onto Melody Ln
3.22 mi.	528ft	Head south on N Acacia Ave toward Dorothy Ln

Notes		
AT	FOR	NOTES
3.32 mi.	846ft	Head east on Dorothy Ln toward Maertín Ln
3.48 mi.	3921ft	Head northeast on Victoria Dr toward N Hale Ave
4.22 mi.	4940ft	Head north on N State College Blvd toward Yorba Linda Blvd
5.16 mi.	2231ft	Head north on N State College Blvd toward E Bastanchury Rd
5.58 mi.	12ft	Turn left onto Rolling Hills Dr
5.58 mi.	58ft	Head east on Rolling Hills Dr toward N State College Blvd
5.59 mi.	2368ft	Head north on N State College Blvd toward E Rosalia Dr
6.04 mi.	1mi 4910ft	Head southeast
7.97 mi.		

3 Parks Run (7.9 miles)

Starts In Placentia, California

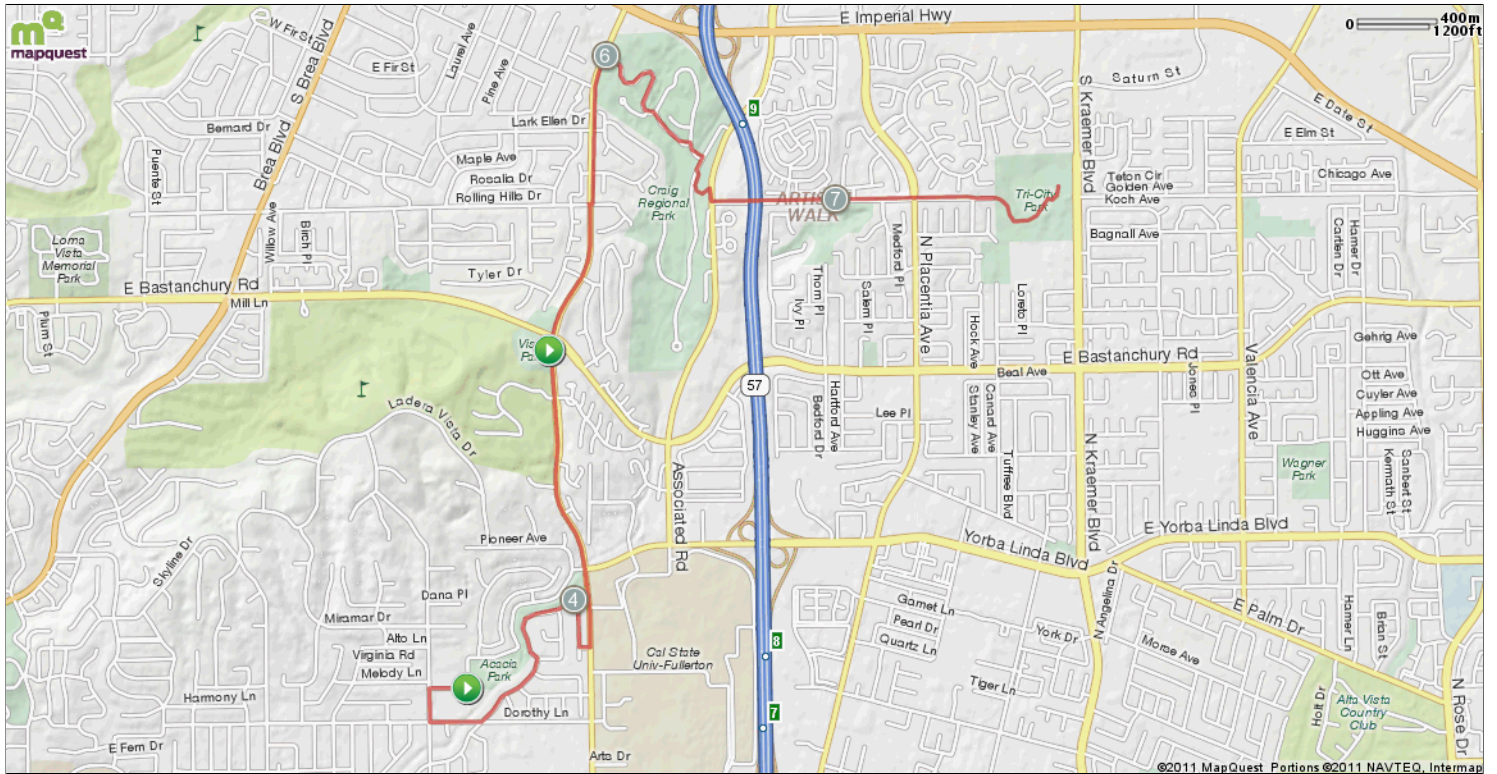


Notes		
AT	FOR	NOTES
START	2658ft	Head south on N Kraemer Blvd toward Golden Ave
0.5 mi.	1mi 1973ft	Head west on W Bastanchury Rd toward Young Dr
1.88 mi.	11ft	Turn left onto N Associated Rd
1.88 mi.	1606ft	Head south on Associated Rd toward E Bastanchury Rd
This segment shows 2.18 mi. (11,528 ft.) of your route.		

Notes		
AT	FOR	NOTES
2.18 mi.	22ft	Head north on Associated Rd/ N Campus Dr toward Yorba Linda Blvd
2.19 mi.	1625ft	Turn left onto Yorba Linda Blvd
2.5 mi.	1872ft	Head south on Fullerton Creek Dr toward Yorba Linda Blvd
2.85 mi.	1291ft	Turn right to stay on Fullerton Creek Dr
3.09 mi.	7ft	Head south on Fullerton Creek Dr toward Melody Ln
This segment shows 0.91 mi. (4,818 ft.) of your route.		

3 Parks Run (7.9 miles)

Starts In Placentia, California



Notes			
AT	FOR	NOTES	
3.1 mi.		639ft	Turn right onto Melody Ln
3.22 mi.		528ft	Head south on N Acacia Ave toward Dorothy Ln
3.32 mi.		846ft	Head east on Dorothy Ln toward Maertín Ln
3.48 mi.		3921ft	Head northeast on Victoria Dr toward N Hale Ave
4.22 mi.		4940ft	Head north on N State College Blvd toward Yorba Linda Blvd
This segment shows 2.06 mi. (10,875 ft.) of your route.			

Notes			
AT	FOR	NOTES	
5.16 mi.		2231ft	Head north on N State College Blvd toward E Bastanchury Rd
5.58 mi.		12ft	Turn left onto Rolling Hills Dr
5.58 mi.		58ft	Head east on Rolling Hills Dr toward N State College Blvd
5.59 mi.		2368ft	Head north on N State College Blvd toward E Rosalia Dr
6.04 mi.		1mi 4910ft	Head southeast
7.97 mi.			
This segment shows 2.79 mi. (14,710 ft.) of your route.			